

AERODROME / HELIPORT CHART - ICAO

41°40'08,96"N
044°57'17,25"E

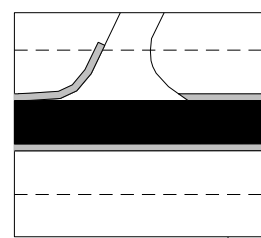
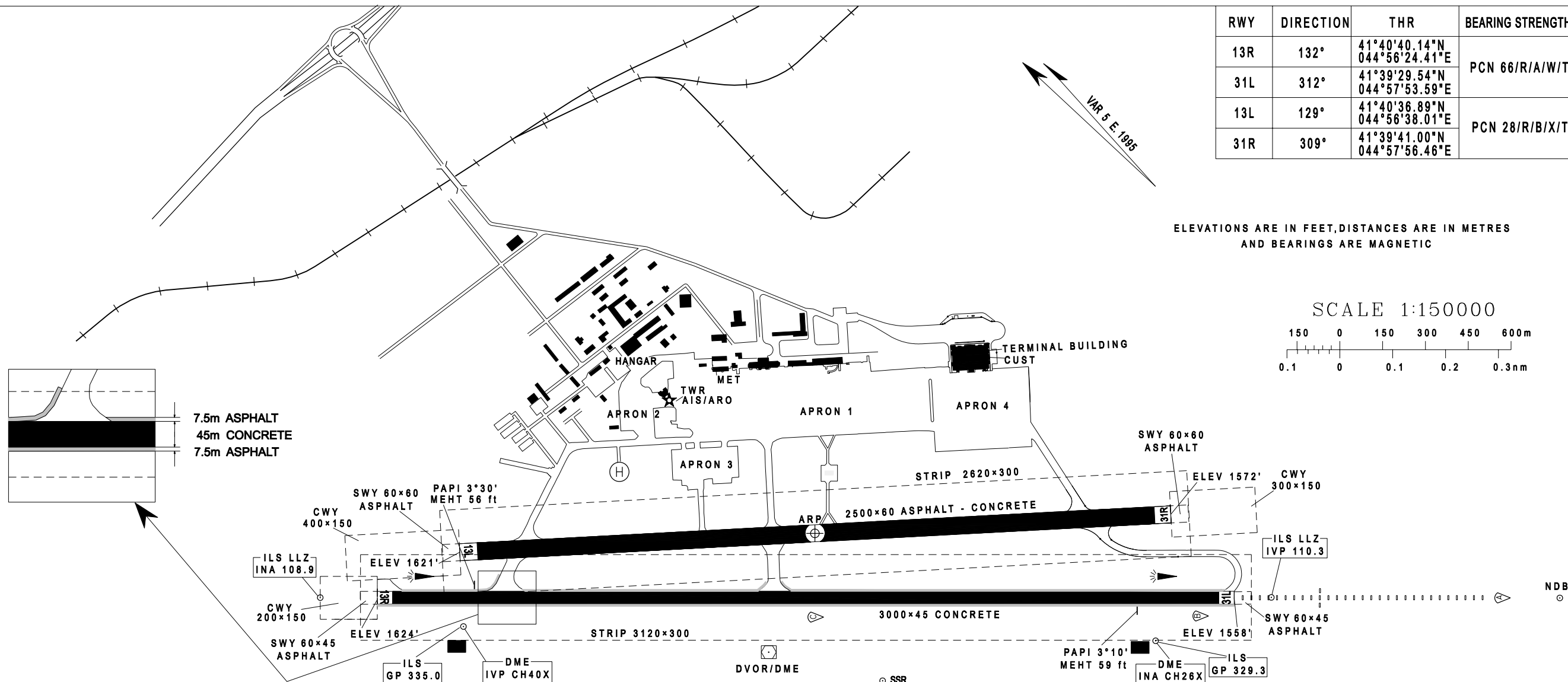
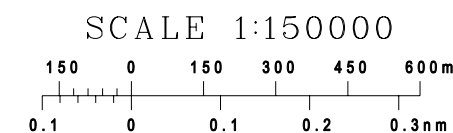
ELEV. + 1624'

TWR 128.000
APRON 131.700

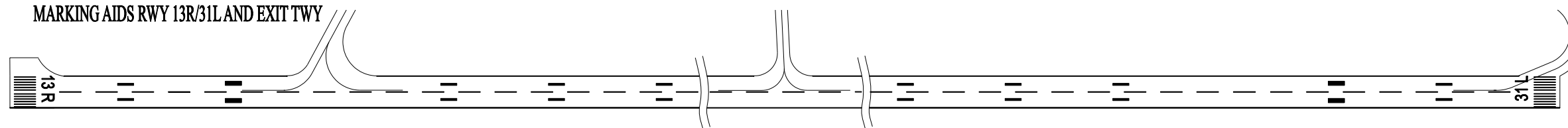
TBILISI/Tbilisi

RWY	DIRECTION	THR	BEARING STRENGTH
13R	132°	41°40'40.14"N 044°56'24.41"E	PCN 66/R/A/W/T
31L	312°	41°39'29.54"N 044°57'53.59"E	
13L	129°	41°40'36.89"N 044°56'38.01"E	PCN 28/R/B/X/T
31R	309°	41°39'41.00"N 044°57'56.46"E	

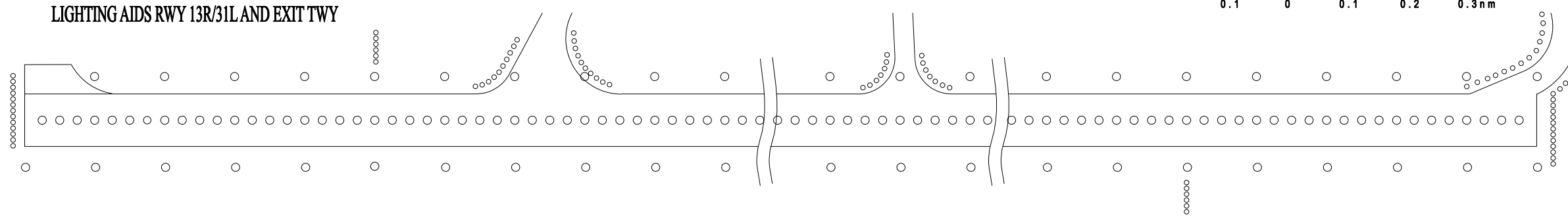
ELEVATIONS ARE IN FEET, DISTANCES ARE IN METRES
AND BEARINGS ARE MAGNETIC



MARKING AIDS RWY 13R/31L AND EXIT TWY



LIGHTING AIDS RWY 13R/31L AND EXIT TWY



Changes: PCN and associated data of RWY13R/31L